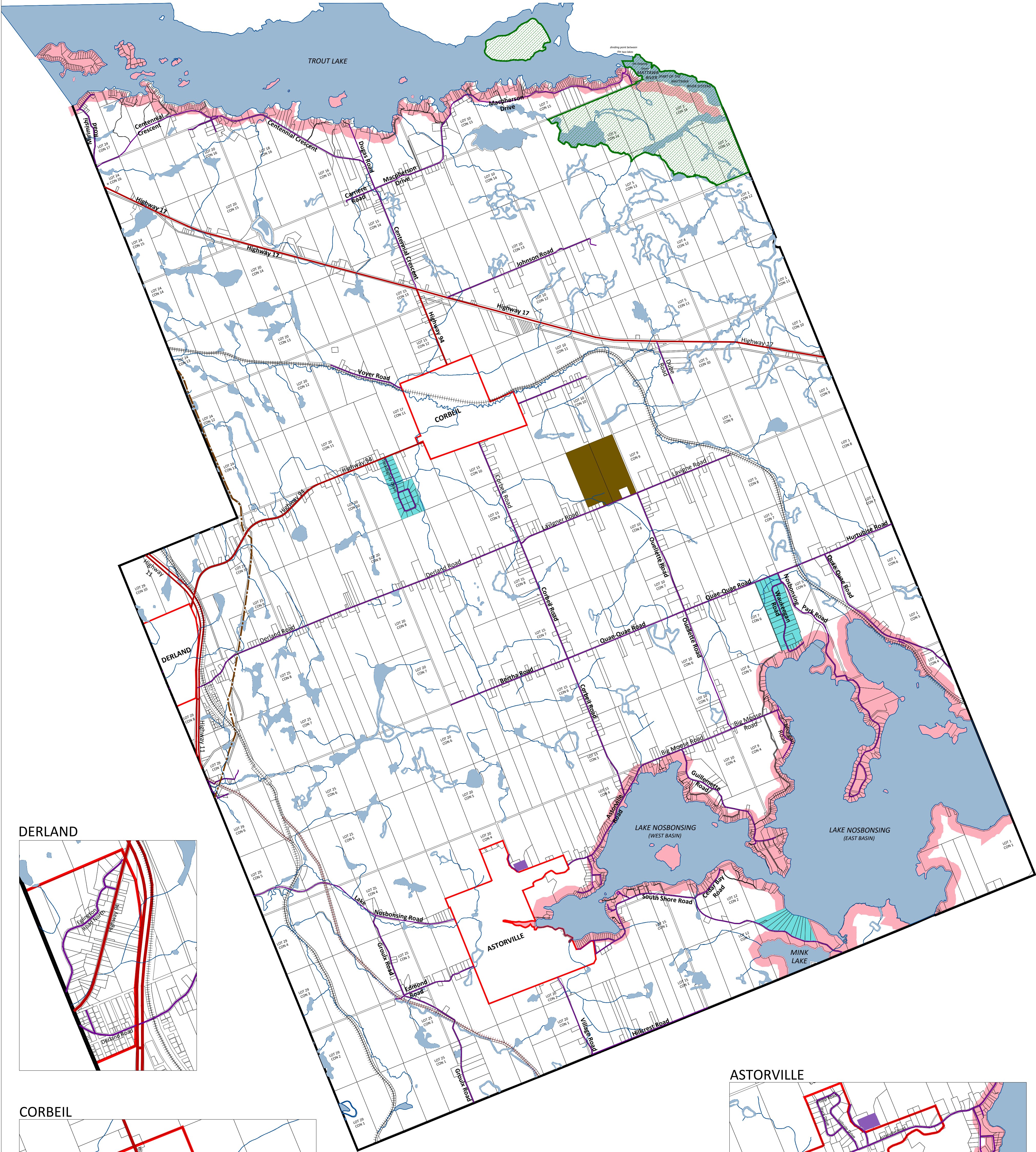
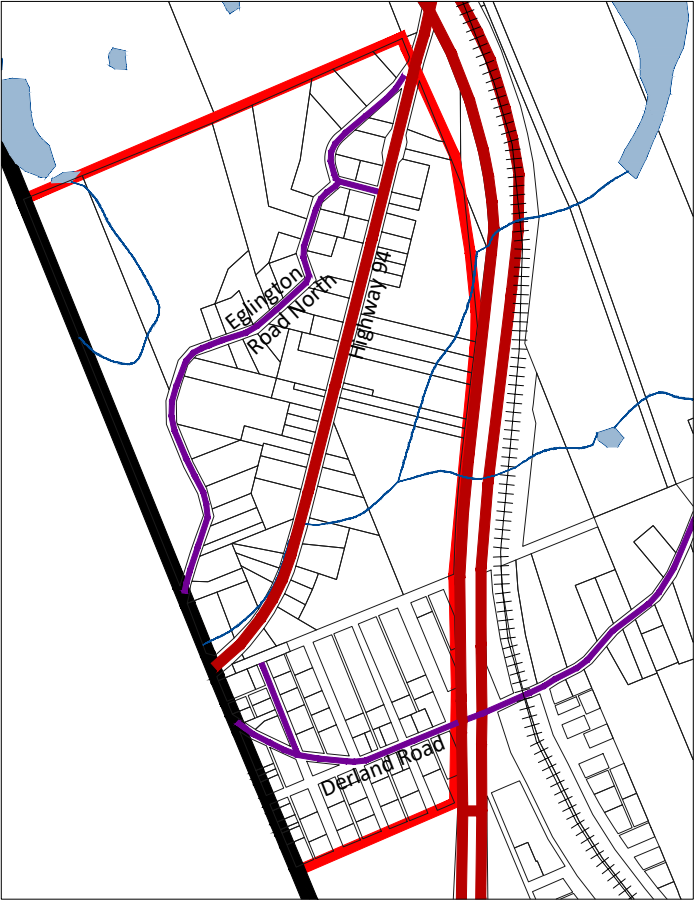


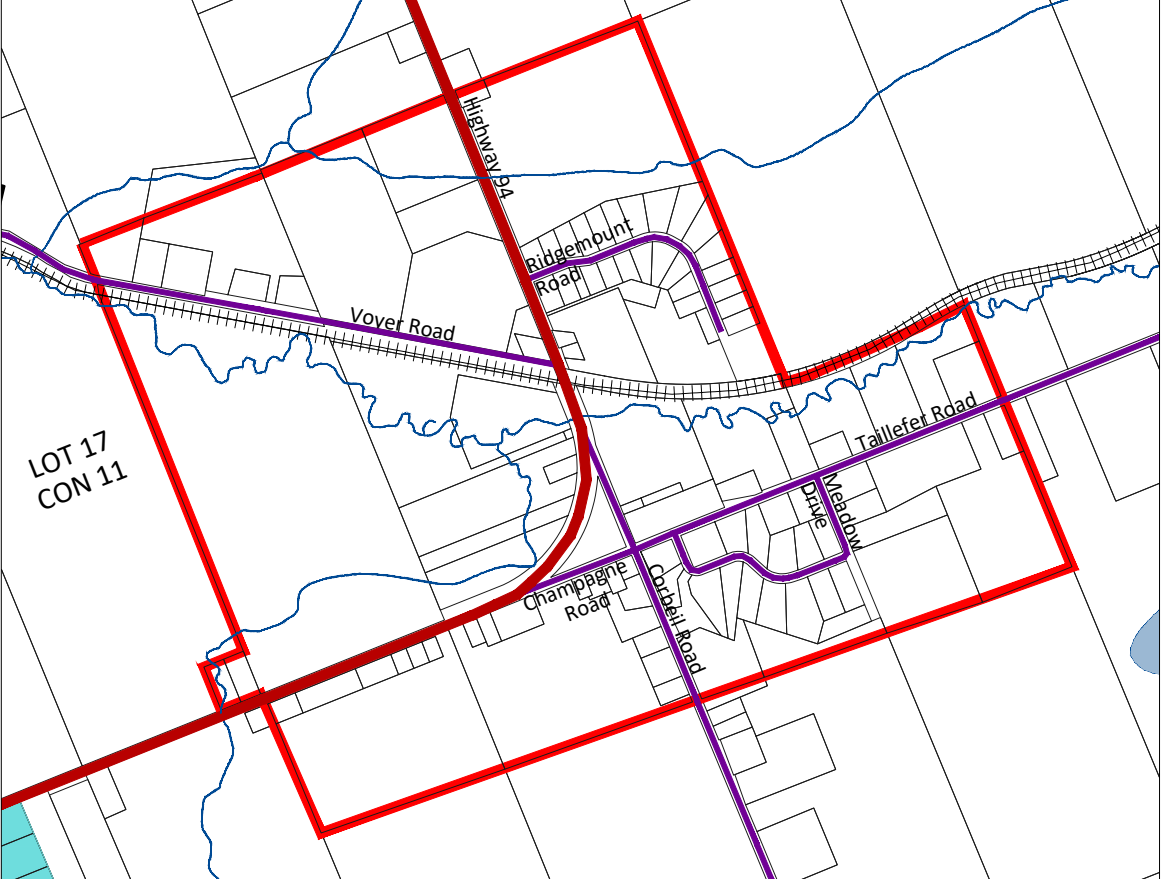
# SCHEDULE A - LAND USE DESIGNATIONS



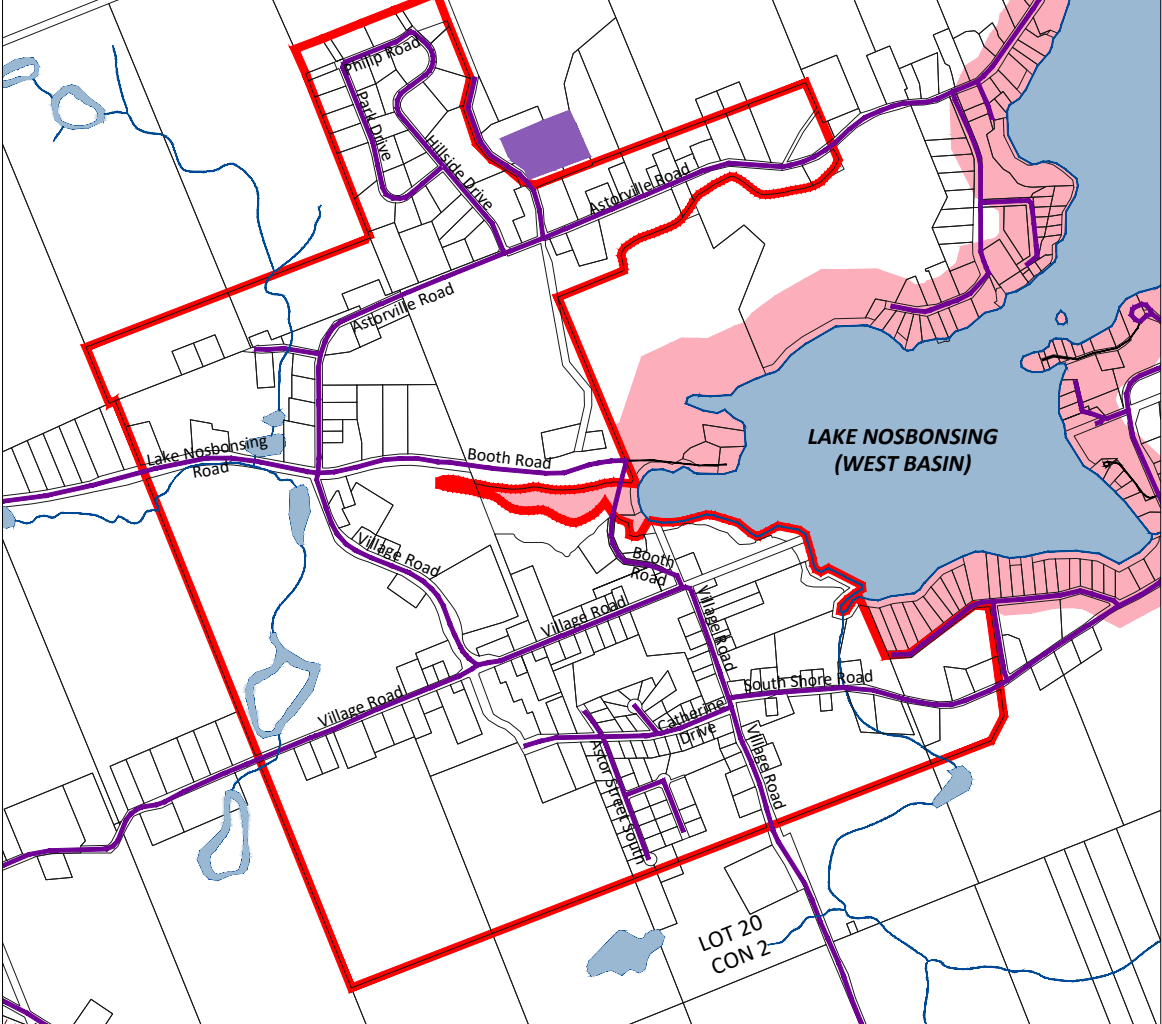
DERLAND



CORBEIL



ASTORVILLE



Rural

Waterfront

Village

Estate Residential

Mobile Home Park

Extractive Industrial

Salvage Industrial

Mattawa River

Provincial Park

Provincial Highway

Municipal Roads

Private Roads

Railway Active

Railway Abandoned

Trans Canada Pipeline

Rivers and Streams

\*Please note that the Village policies apply within Village boundaries except where another designation is shown.

Note: The base information on this plan was prepared from a variety of map sources and was used by permission of the Municipality of East Ferris. It is not a legal plan of survey. For precise location of plan features recourse should be had to the original source data.

N

500m 1000m 1500m 2000m 2500m

MARCH 9, 2016